



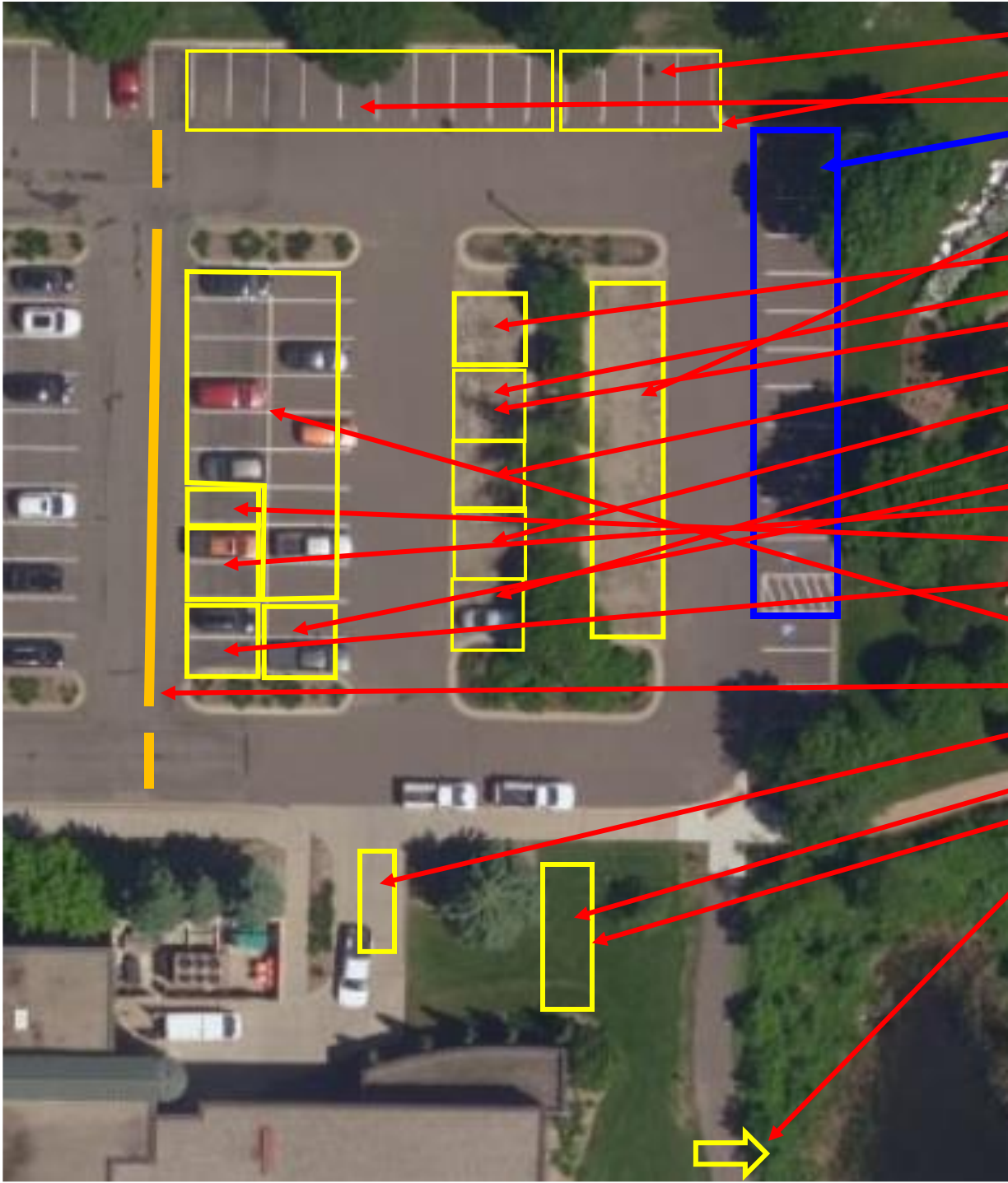
**City Hall Parking
Lot Layout**

**Memorial Layout
Next Map**

*See additional
maps for details*

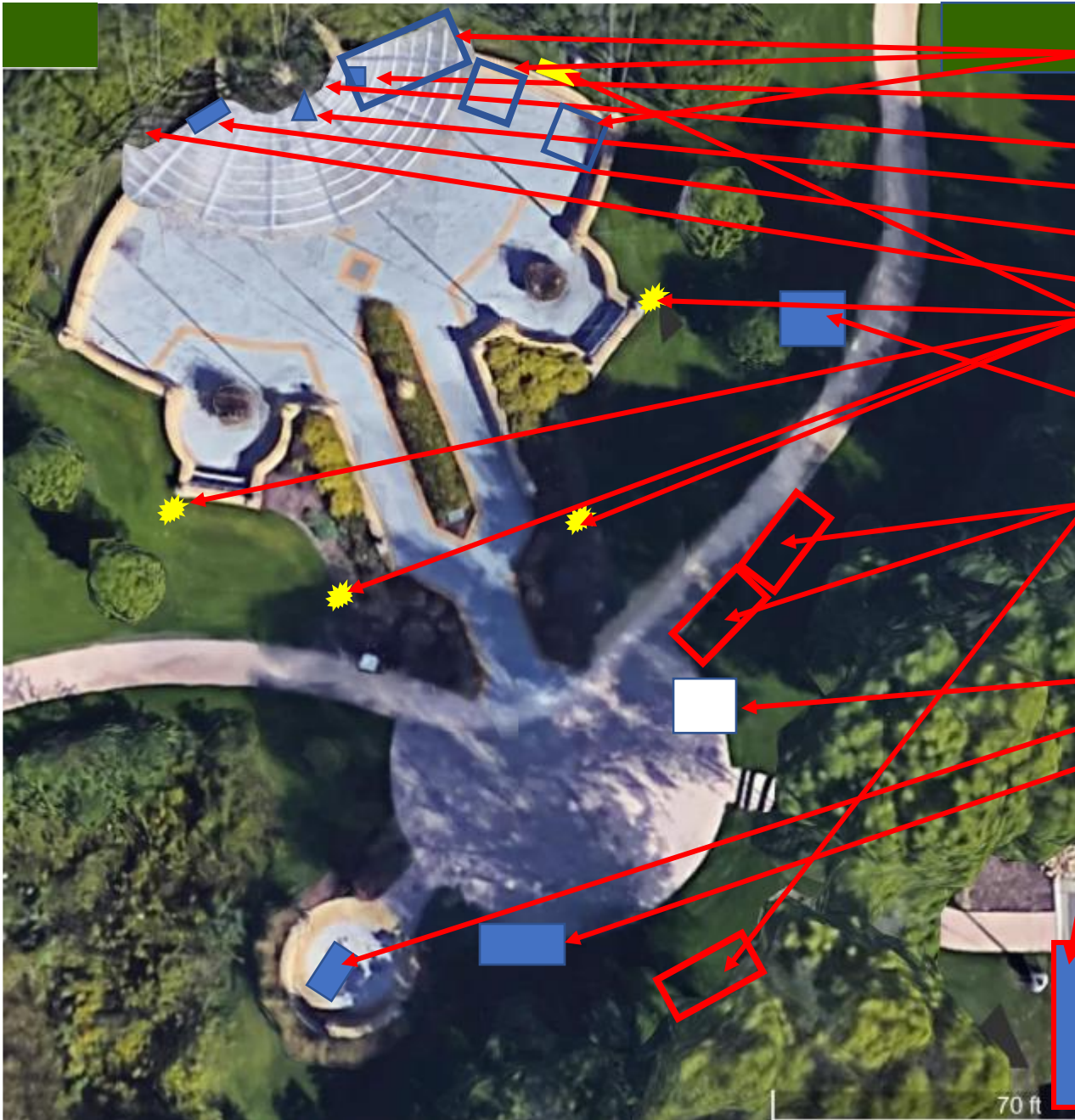
**Woodbury City Hall
8301 Valley Creek Road
Woodbury, MN 55125**

MAP 1



- C30 Huey UH-1H**
- FS4 VVA Flags & Stands**
- C34 MN-NG 34th ID Vehicles**
- C4 Elderly & Limited Mobility**
- C23 Two Submarine Displays**
- C22 Fishing For Life**
- C17 Believeit Display**
- FS3 Believeit Flags & Stands**
- C18 MDVA**
- C19 DAVM**
- C20 Vets Outreach**
- C28 Cat's Meow**
- C29 Mil Equip**
- C24 WWII Staff Car**
- C35 USAAC Display**
- {C25 & C26 Mincke/Red Bull HMVA**
- {C 31 30th ID & C32 105th & C33 CAF**
- TRAFFIC BARRICADE CONES**
- C8 Meyer Sewer Service Toilets**
- C15 PHHG Mil Mem Displays**
- C2 Stanchions & red chain**
- C14 Battery I Civil War Cannon Display Area**

**PARKING LOT
LAYOUT
MAP 2**



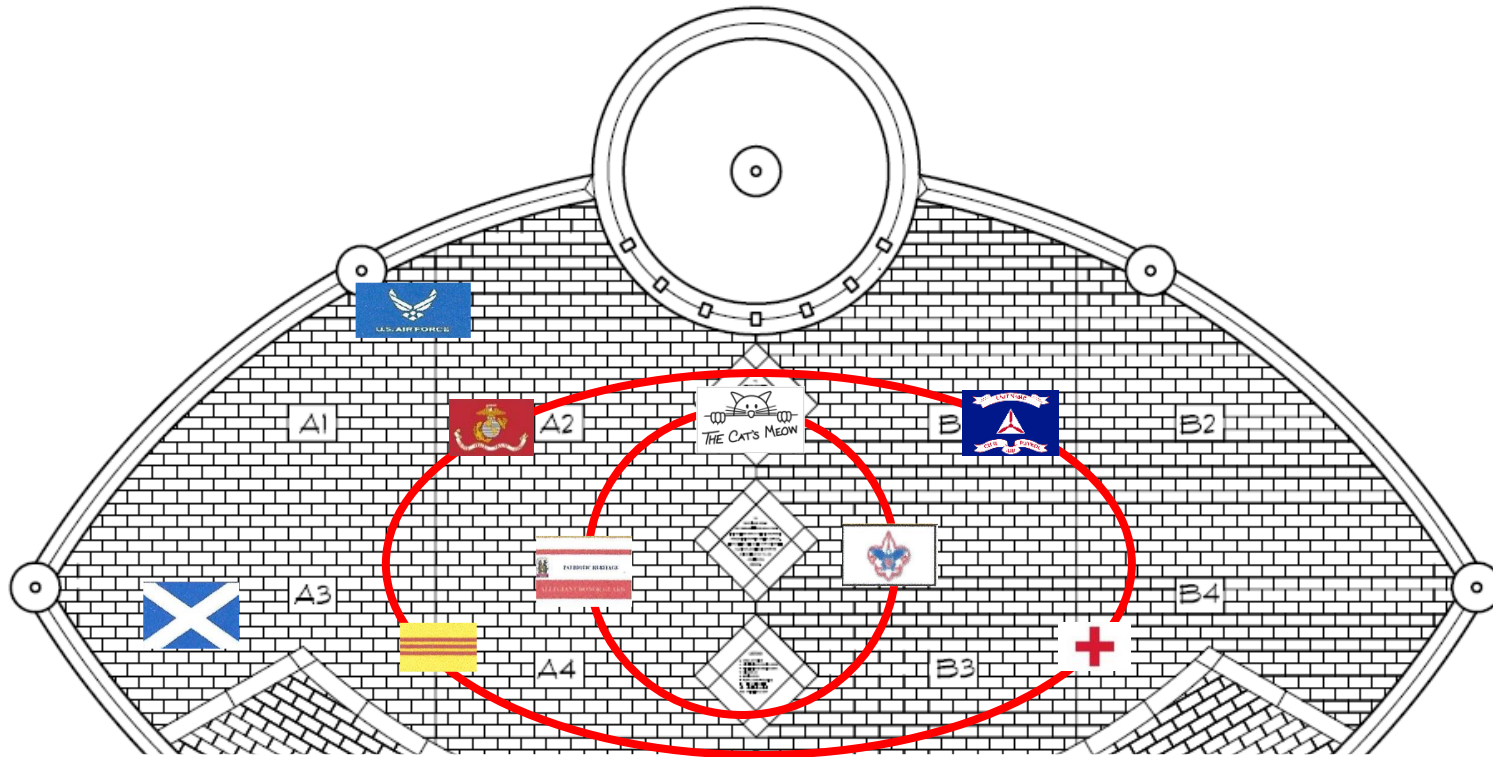
- C3 Awnings/Canopies**
- C1 Podium**
- FS2 AL/VFW Flag Stands**
- C10 Wreath Stand**
- C15 PHHG Mil Mem Dis**
- FS1 AFJROTC Flag Stands**
- C7 Audio System**
- C6 VFW/American Legion Membership & Paver**
- C9 Bleachers**
- C5 Culver's**
- C12 Casket on Church Truck**
- C13 Bells for Eternity (Gator)**
- C11 TC Trumpet Ensemble**

MEMORIAL LAYOUT MAP 3



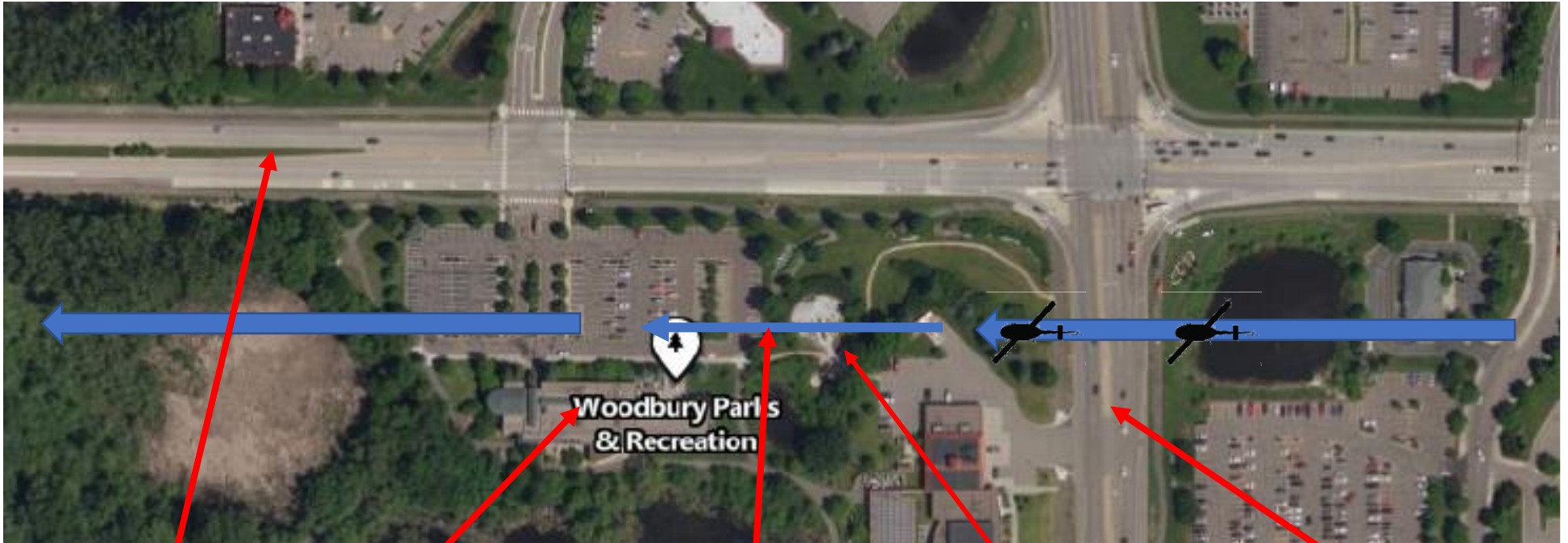
	Bagpiper
	USAF JROTC
	Patriotic Heritage Allegiant Honor Guard
	Cat's Meow Colors Unit
	Scouts BSA Troop 559
	ARVN Honor Guard
	USMC JROTC
	Civil Air Patrol, Stanton Composite Squadron
	Nurses Honor Guard

MAP 4



	Bagpiper
	USAF JROTC
	Patriotic Heritage Allegiant Honor Guard
	Cat's Meow Colors Unit
	Scouts BSA Troop 559
	ARVN Honor Guard
	USMC JROTC
	Civil Air Patrol, Stanton Composite Squadron
	Nurses Honor Guard

MAP 5



**VALLEY CREEK
ROAD**

**Woodbury
City Hall**

**FLIGHT PATH
If Possible**

**Woodbury
Veterans' Memorial**

**RADIO
DRIVE**

**Woodbury City Hall
8301 Valley Creek Road
Woodbury, MN 55125**

We would like the fly-over on Monday, 27 May 2024.

MAP 6